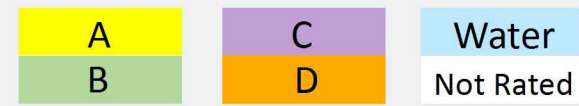
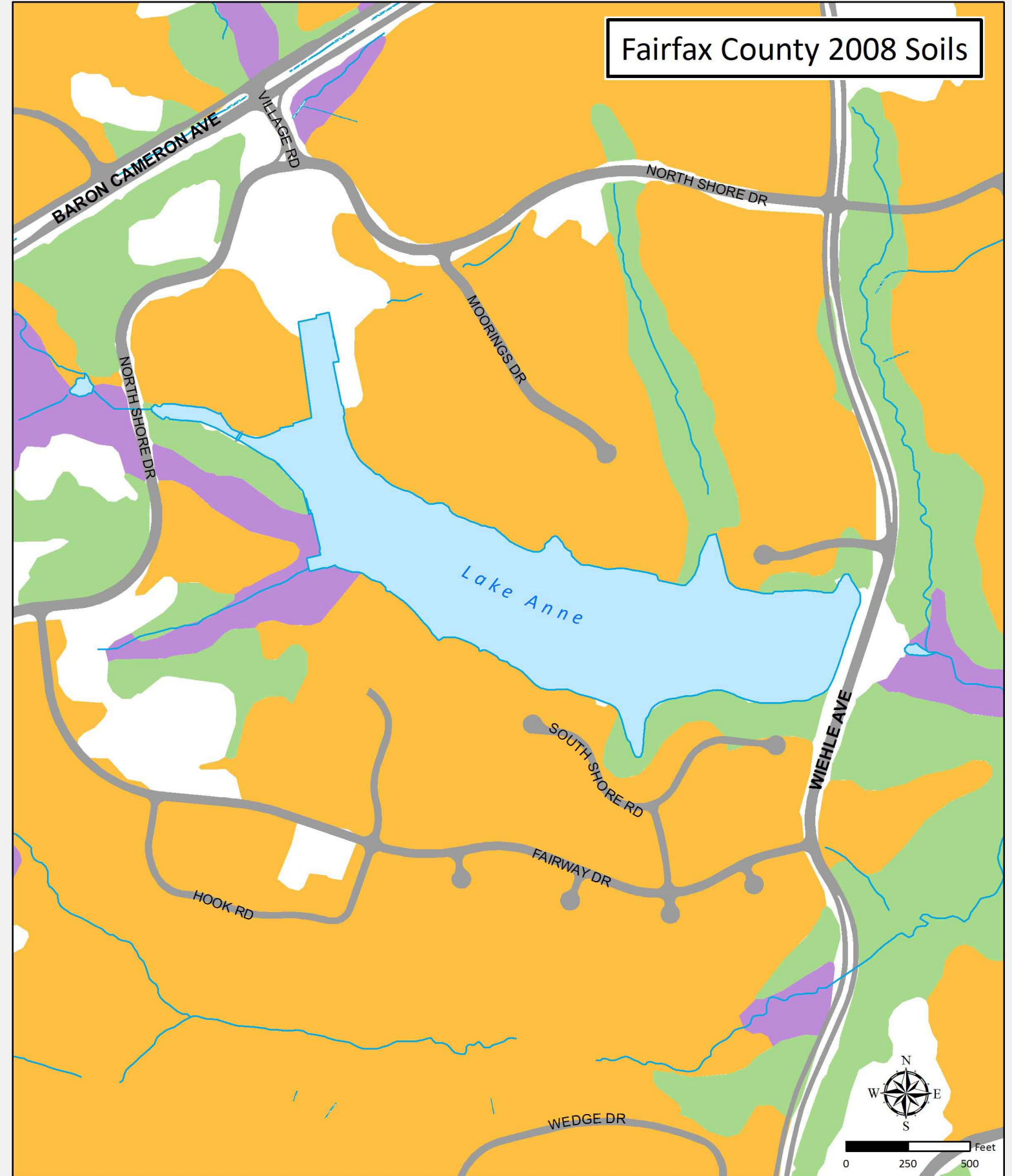
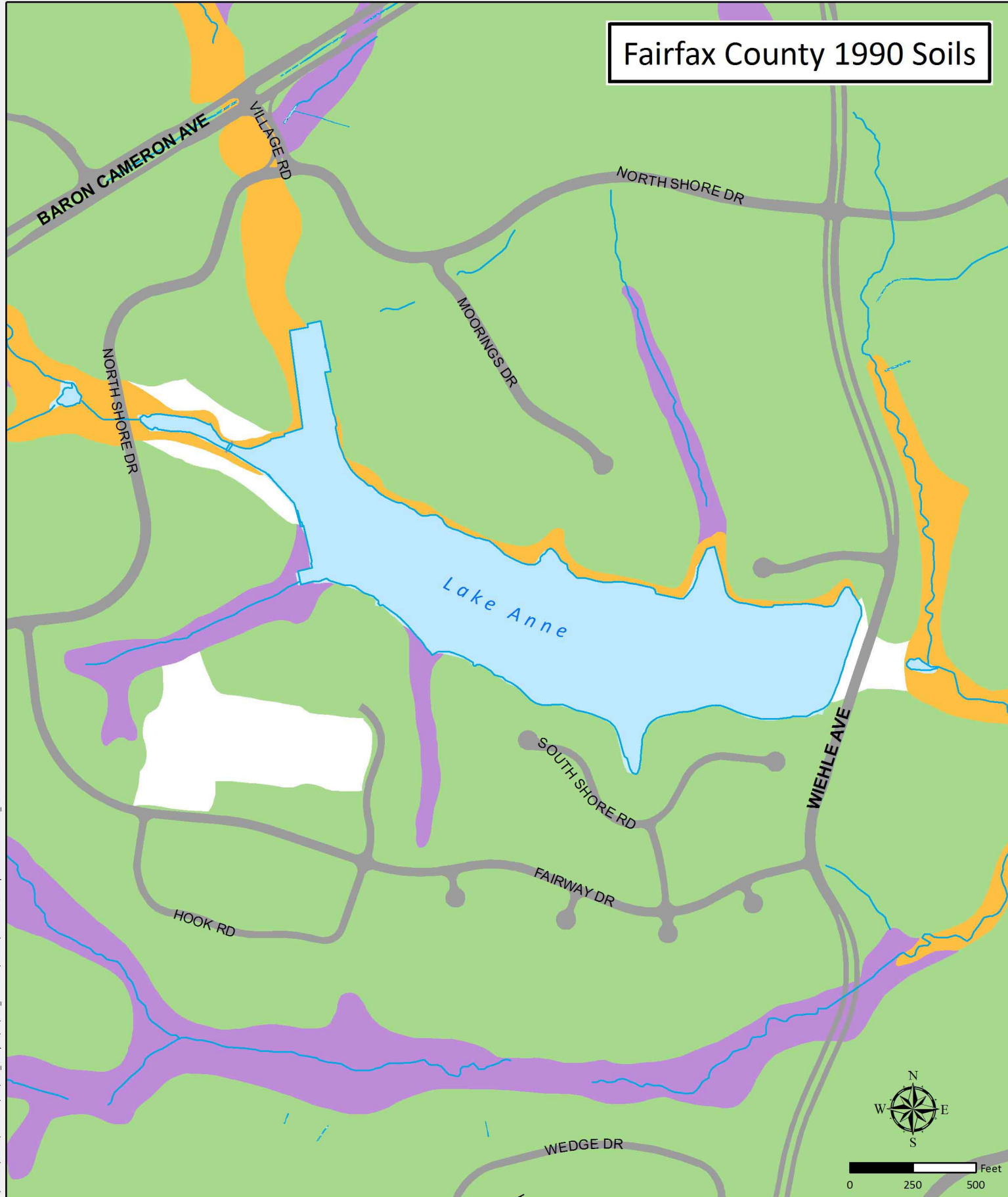


# Hydrologic Soils Group Map

Reston, Virginia



Data Sources:  
 Fairfax County 1990 Soils: Soils Data provided by Fairfax County GIS Department.  
 Fairfax County 2008 Soils: Soils Data provided by USDA NRCS Soils Data Mart - Fairfax County Subset.  
 Accessed and Downloaded on 8/20/2010. Source Maps 1:12,000 or 1:24,000 orthophotos.  
 Min. Size Map Delineation One to ten acres.



L:\21000s\21800\21803.01\GIS\HSC\_Analysis\VA\HSC\_FairfaxCo\Reston\RestonSoilsComparison1990-v2008\_092012.mxd